BARRY GLASSMAN
HARFORD COUNTY EXECUTIVE

BILLY BONIFACE
DIRECTOR OF ADMINISTRATION

KAREN D. MYERS, CPPB
DIRECTOR OF PROCUREMENT

INVITATIONS FOR BIDS NO. 15-153

DARLINGTON PARK IMPROVEMENTS

ADDENDUM NO. 1

January 6, 2016

Ladies and Gentlemen:

The purpose of this addendum is to provide clarification(s) to prospective bidders.

QUESTION NO. 1: Plan Sheets 27 and 28 posted on the web for the retaining wall is the same sheet. Is there a plan showing profiles of the wall?

ANSWER NO. 1: Plan sheets 27 and 28 are the same. Replace sheet #27 with the attached sheet retaining wall plan, profile and location map #21.1 of 2 for the bid set.

Should you have additional questions regarding this project, please do not hesitate to contact me at aehall@harfordcountymd.gov .

Sincerely,

Aaron E. Hall
Procurement Agent

AEH/kmd

cc: Dave Goodwin, Parks and Recreation

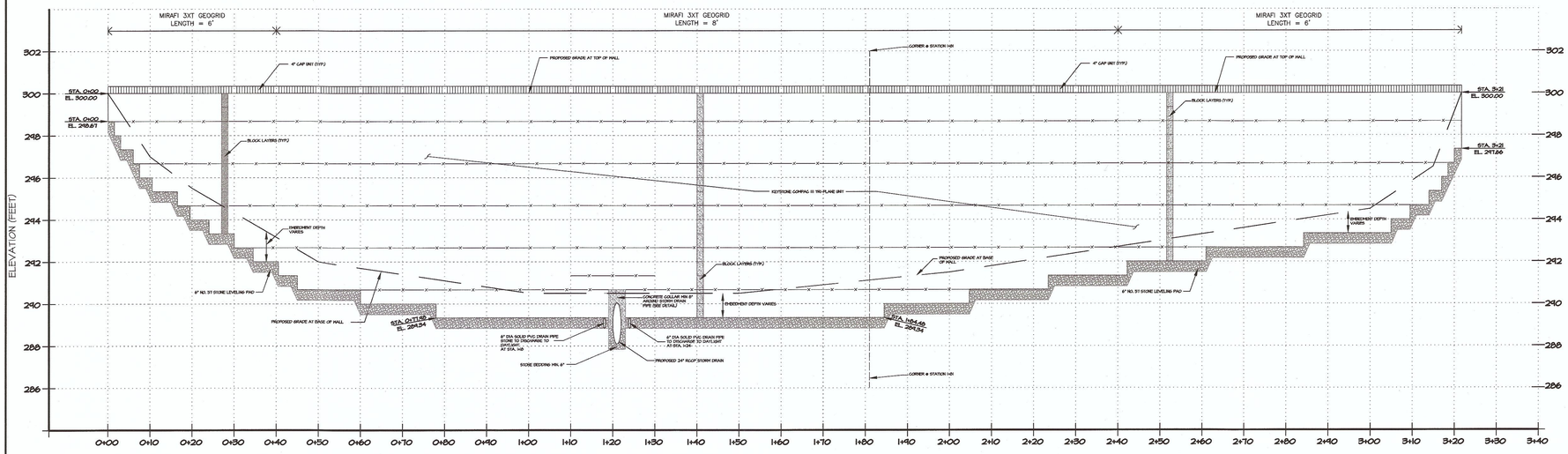

RETAINING WALL PROFILE

SCALE: HORZ. 1" = 10'
VERT. 1" =2'

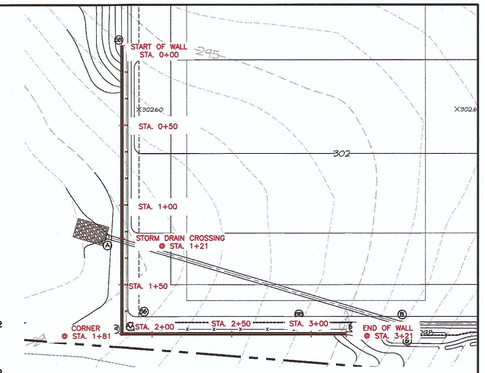

RETAINING WALL LOCATION PLAN

SCALE: 1" = 30'

THE LOCATION PLAN WAS ADOPTED FROM A DRAWING PREPARED BY MORRIS & RITCHIE ASSOCIATES, INC. TITLED "FINAL SITE LAYOUT PLAN" AND DATED 01/30/14

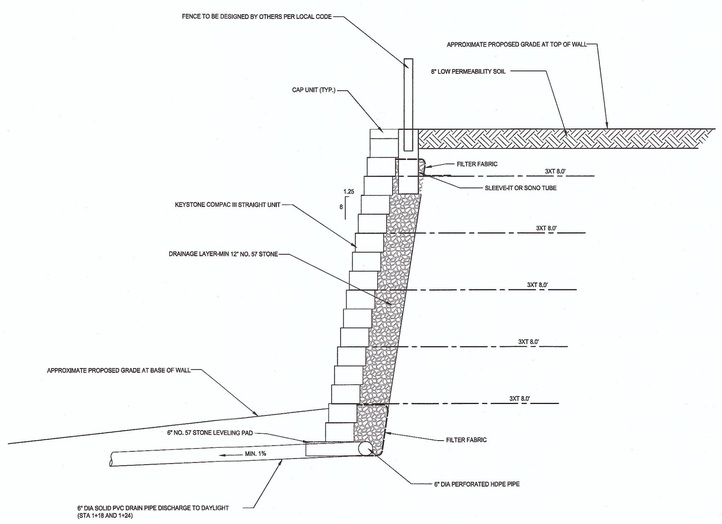

RETAINING WALL CROSS SECTION @ STA. 1+24 (TYP.)

NOT TO SCALE

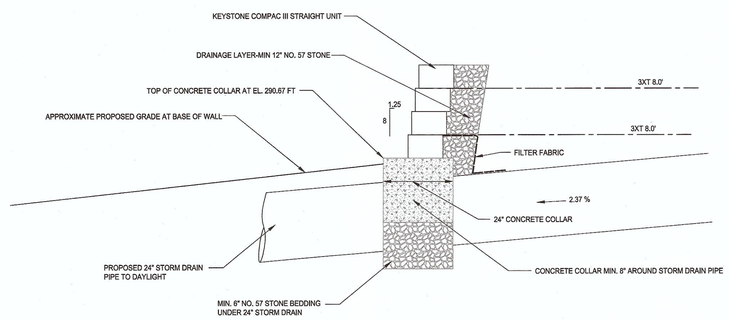

STORM DRAIN DETAIL @ STA. 1+21

NOT TO SCALE

GEO-TECHNOLOGY ASSOCIATES, INC.
3445-A BOX HILL CORPORATE CENTER DRIVE
ABINGDON, MARYLAND 21009
410-515-9446
FAX: 410-515-4895
WWW.GTAENG.COM
© 2014 GEO-TECHNOLOGY ASSOCIATES, INC.

PLAN, PROFILE, AND LOCATION MAP
DARLINGTON PARK
HARFORD COUNTY, MARYLAND

REVISIONS:

JOB NO:	120370
SCALE:	AS SHOWN
DATE:	FEBRUARY 5, 2014
DRAWN BY:	EBC
DESIGN BY:	EBC
REVIEW BY:	TMW
SHEET:	21 1 OF 3